



# N87

## Route Guide & Hazard Awareness

*KINGSTON - RAYNES PARK - WIMBLEDON - WANDSWORTH  
CLAPHAM JUNCTION - VAUXHALL - WESTMINSTER - ALDWYCH*



Photo | *Kristian Lake*

# GRAB YOUR MAP

ASK AT THE FRONT COUNTER



ALL ROUTE GUIDES ARE ACCOMPANIED WITH AN A3 SIZED MAP WHICH SHOWS THE WHOLE ROUTE, INCLUDING LIGHT RUNS. **ASK FOR THE MAP** TO ASSIST YOU.



+5:00

NO MORE THAN 5 MINS LATE IF POSSIBLE



-2:00

NO MORE THAN 2 MINS EARLY AT ANYTIME

Route N87 is a low frequency route. In terms of our performance, it is very important that you are no more than 2 minutes early at any time and when possible, no more than 5 minutes late.

**IMPORTANT:** Please do your utmost to keep your bus within this 7 minute window unless prevented by traffic or other circumstances beyond your control. A few seconds make a big difference to our performance.

# CONTENTS

## **CONTENTS PAGE**

Index guide.

**3**

## **FULL ROUTE N87 MAP**

Between Aldwych and Vauxhall.

**4**

## **FULL ROUTE N87 MAP**

Between Vauxhall and Battersea.

**5**

## **FULL ROUTE N87 MAP**

Between Battersea and Clapham Junction.

**6**

## **FULL ROUTE N87 MAP**

Between Clapham Junction and Wandsworth.

**7**

## **FULL ROUTE N87 MAP**

Between Wandsworth and Raynes Park.

**8**

## **FULL ROUTE N87 MAP**

Between Raynes Park and New Malden.

**9**

## **FULL ROUTE N87 MAP**

Between New Malden and Kingston.

**10**

## **RUNNING LIGHT**

To and from Aldwych.

**11**

## **RUNNING LIGHT**

To and from Kingston.

**12**

## **IN SERVICE**

Route guide from Kingston to Aldwych.

**13**

## **IN SERVICE**

Route guide from Kingston to Aldwych (cont).

**14**

## **IN SERVICE**

Route guide from Aldwych to Kingston.

**15**

## **IN SERVICE**

Route guide from Aldwych to Kingston (cont).

**16**

## **KINGSTON, FAIRFIELD BUS STATION**

Terminus point and map.

**17**

## **NEW MALDEN**

Curtaillment point and map.

**18**

# CONTENTS

**RAYNES PARK**  
Curtailed point  
and map.

**19**

**WIMBLEDON,  
SIR CYRIL  
BLACK WAY**  
Curtailed point  
and map.

**20**

**WANDSWORTH  
PLAIN**  
Curtailed point  
and map.

**21**

**CLAPHAM  
JUNCTION, ST  
JOHN'S HILL**  
Curtailed point  
and map.

**22**

**CLAPHAM  
JUNCTION,  
GRANT ROAD**  
Curtailed point  
and map.

**23**

**VAUXHALL  
BUS STATION**  
Curtailed point  
and map.

**24**

**TRAFALGAR  
SQUARE**  
Curtailed point  
and map.

**25**

**ALDWYCH**  
Terminus point  
and map.

**26**

**LOCAL  
HAZARDS**  
Hazards to be  
aware of and  
other points to  
note.

**27**

**LOCAL  
HAZARDS**  
Hazards to be  
aware of and  
other points to  
note.

**28**

**LOCAL  
HAZARDS**  
Hazards to be  
aware of and  
other points to  
note.

**29**

**LOCAL  
HAZARDS**  
Hazards to be  
aware of and  
other points to  
note.

**30**

**LOCAL  
HAZARDS**  
Hazards to be  
aware of and  
other points to  
note.

**31**

**LOCAL  
HAZARDS**  
Hazards to be  
aware of and  
other points to  
note.

**32**

**LOCAL  
HAZARDS**  
Hazards to be  
aware of and  
other points to  
note.

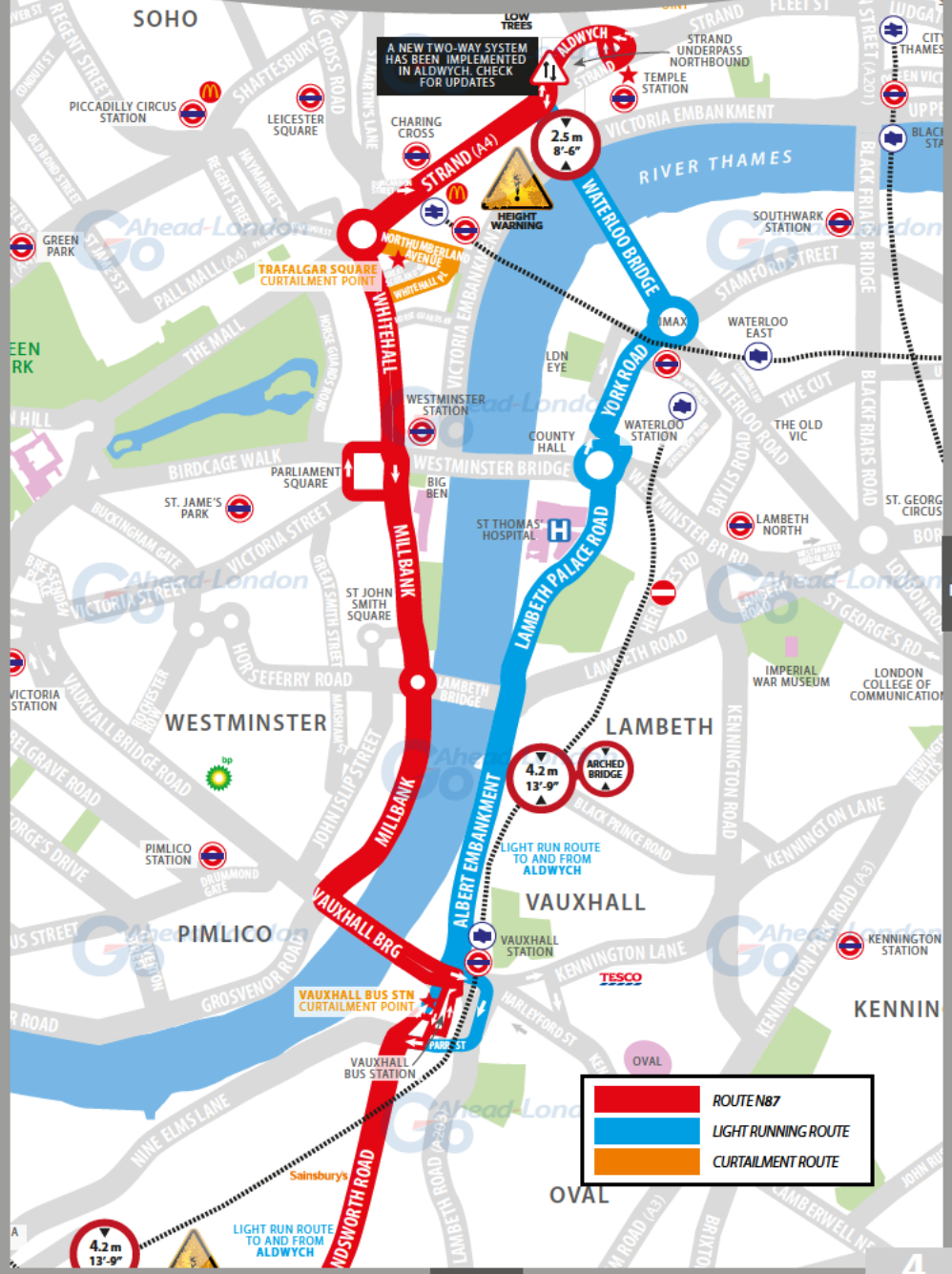
**33**

**CODES &  
PROCEDURES**  
Facility codes,  
curtailed abrv  
& emergency radio  
procedure.

**34**

# ROUTE N87 MAP

ALDWYCH TO VAUXHALL



A NEW TWO-WAY SYSTEM HAS BEEN IMPLEMENTED IN ALDWYCH. CHECK FOR UPDATES

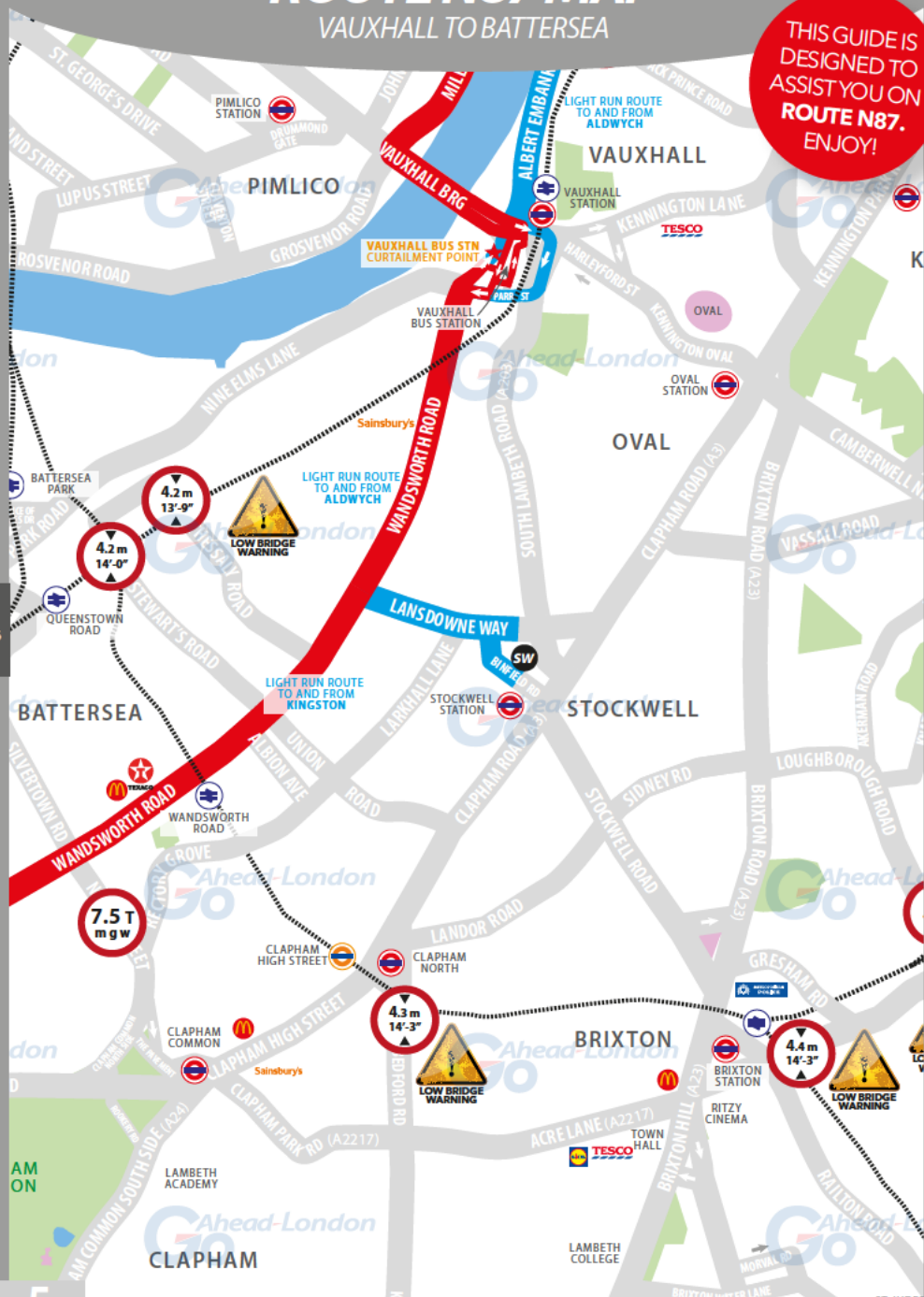
HEIGHT WARNING

- ROUTE N87
- LIGHT RUNNING ROUTE
- CURTAILMENT ROUTE

# ROUTE N87 MAP

VAUXHALL TO BATTERSEA

THIS GUIDE IS  
DESIGNED TO  
ASSIST YOU ON  
**ROUTE N87.**  
ENJOY!



GO TO  
PAGE 6

# ROUTE N87 MAP

## BATTERSEA TO CLAPHAM JUNCTION



GO TO PAGE 7

GO TO PAGE 5

# ROUTE N87 MAP

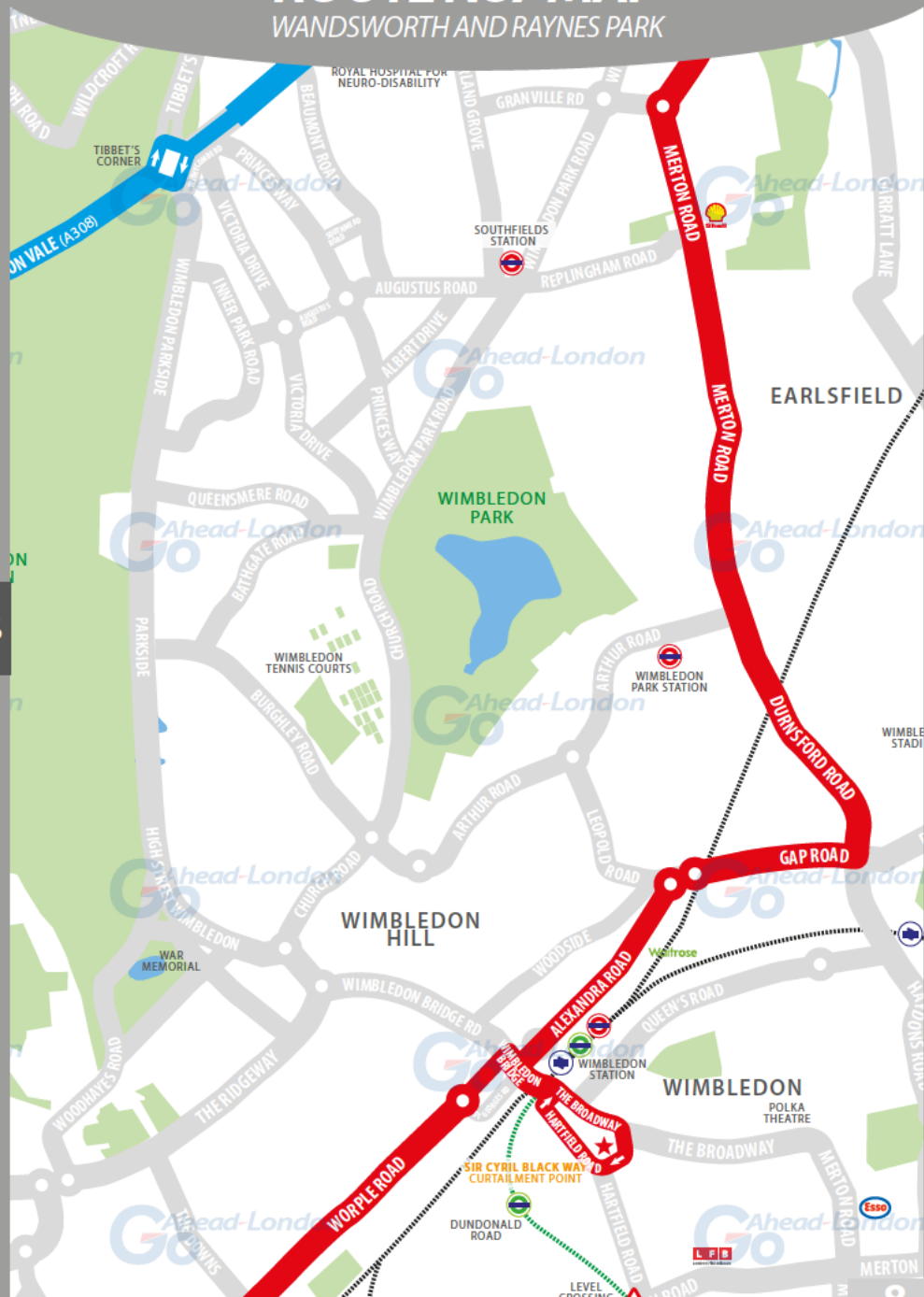
CLAPHAM JUNCTION AND WANDSWORTH





# ROUTE N87 MAP

WANDSWORTH AND RAYNES PARK



GO TO PAGE 9

GO TO PAGE 9

# ROUTE N87 MAP

RAYNES PARK AND NEW MALDEN

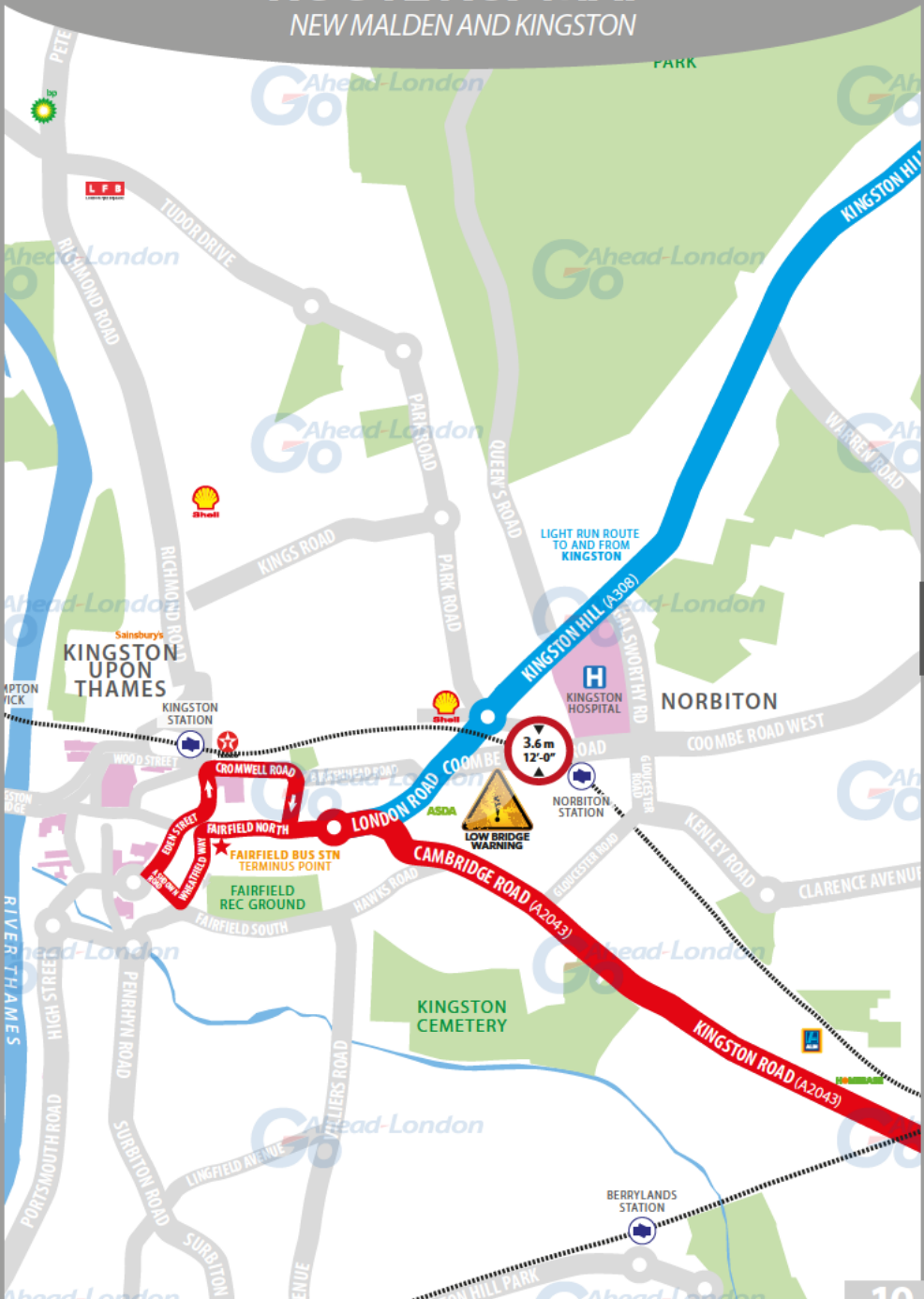


GO TO PAGE 10

GO TO PAGE 8

# ROUTE N87 MAP

NEW MALDEN AND KINGSTON



# RUNNING LIGHT

RUNNING OUT OF SERVICE

**IMPORTANT**  
LOG OFF IBUS  
IMMEDIATELY  
IF RUNNING  
LIGHT

## TO ALDWYCH EAST ARM

- At **Stockwell Garage** exit, turn left onto Lansdowne Way
- At traffic light, turn right onto Wandsworth Road **A3036**
- Follow one-way system and continue onto Wandsworth Road **A3036**
- At traffic light, continue ahead onto Albert Embankment **A3036**
- At Lambeth Bridge roundabout, take 2nd exit onto Lambeth Palace Rd **A3036**
- Continue ahead onto Lambeth Palace Road (*past St Thomas's Hospital*) **A3036**
- At traffic light, follow the road ahead onto York Road towards Waterloo **A3200**
- At Waterloo roundabout, take 1st exit onto Waterloo Bridge **A301**
- Keep left and continue ahead onto Lancaster Place **A301**
- At traffic light, follow the road to the right onto Strand (*west arm*) **A4**
- At traffic light, turn right onto Aldwych to **stand**

## FROM ALDWYCH EAST ARM

- At **stand**, continue ahead on Aldwych, East Arm towards West Arm
- Follow the road right onto Strand and keep left **A4**
- At traffic light, turn left onto Lancaster Place and onto Waterloo Bridge **A4200**
- At Waterloo roundabout, take 3rd exit onto York Road **A3200**
- Follow the road right onto Westminster Bridge Road
- Take 2nd exit onto Lambeth Palace Road (*past St Thomas's Hospital*) **A3036**
- At Lambeth Palace roundabout, take 2nd exit onto Albert Embankment **A3036**
- At traffic light, turn left onto Kennington Lane (under railway bridge) **A202**
- At traffic light, turn right onto South Lambeth Road (*one-way system*) **A3036**
- Keep right and at traffic light, turn right onto Parry Street (*one-way system*)
- At traffic light, turn left onto Wandsworth Road **A3036**
- At traffic light, turn left onto Lansdowne Way
- Turn right onto Binfield Road to **Stockwell Garage**



STRAND UNDERPASS  
CLEARANCE HEIGHT

DOUBLE DECK VEHICLES MUST  
NOT BE USED ON THIS ROAD

Northbound on Waterloo Bridge in Aldwych

# RUNNING LIGHT

RUNNING OUT OF SERVICE

**IMPORTANT**  
LOG OFF IBUS  
IMMEDIATELY  
IF RUNNING  
LIGHT

## TO KINGSTON FAIRFIELD BUS STATION

- At **Stockwell Garage** exit, turn left onto Lansdowne Way
- At traffic light, turn left onto Wandsworth Road **A3036**
- Continue ahead on Wandsworth Road (*past Wandsworth Road station*) **A3036**
- At traffic light, continue ahead onto Lavender Hill **A3036**
- Continue ahead onto St John's Hill (*past Clapham Junction station*) **A3036**
- At traffic light, follow road left onto Marcilly Road **A3**
- Keep on right lane and turn right onto North Side Wandsworth Common **A3**
- Continue ahead onto Huguenot Place **A3**
- Continue ahead onto East Hill **A3**
- Continue ahead onto Wandsworth High Street (*one-way system*) **A3**
- Continue ahead and follow left onto West Hill **A3**
- Continue ahead onto Kingston Road and onto Roehampton Vale **A3**
- Keep right and turn right onto Kingston Vale **A308**
- Continue ahead onto Kingston Hill (*past Kingston Hospital*) **A308**
- At roundabout, take 2nd exit onto London Road and join LOR to **stand**

## FROM KINGSTON FAIRFIELD BUS STATION

- At **stand**, continue ahead on Fairfield North **A308**
- At traffic light, turn right onto Wheatfield Way and Clarence Street **A307**
- Keep right and turn right onto bus only road and Cromwell Road **A307**
- Follow line of route to London Road (*towards Kingston Hospital*) **A308**
- At roundabout, take 2nd exit onto Kingston Hill and onto Kingston Vale **A308**
- At junction, continue ahead onto Roehampton Vale and onto Kingston Road
- Continue ahead on West Hill and onto East Hill via the one-way system
- Follow one-way system onto East Hill (*over Trinity Road underpass*) **A3**
- Continue ahead onto St John's Hill **A3036**
- Continue ahead onto Lavender Hill (*past Clapham Junction station*) **A3036**
- At traffic light, continue ahead onto Wandsworth Road **A3036**
- Continue ahead on Wandsworth Road (*past Wandsworth Road station*) **A3036**
- At traffic light, turn right onto Lansdowne Way
- Turn right onto Binfield Road to **Stockwell Garage**

# ROUTE DIRECTIONS

RUNNING IN SERVICE

IMPORTANT  
PLEASE ENSURE  
YOU USE YOUR  
RIBAS KEY ON  
EVERY TRIP

## TO ALDWYCH EAST ARM

- At **stand**, exit Fairfield Bus Station onto Fairfield North **A307**
- Turn left onto Wheatfield Way and keep right **A307**
- Turn right onto Ashdown Road (*one-way street*)
- At junction, turn right onto Eden Street
- Continue ahead onto Clarence Street and turn right onto bus only lane
- Turn right onto Cromwell Road (*one-way system*)
- Follow road to the right onto Queen Elizabeth Road **A307/A308**
- Turn left onto London Road **A307**
- At traffic light, turn right onto Cambridge Road **A2043**
- Continue ahead onto Kingston Road **A2043**
- At Fountain roundabout, take 2nd exit onto Burlington Road **B282**
- At Shannon Corner roundabout, take 2nd exit onto Burlington Road **B282**
- At roundabout, take 1st exit onto Burlington Road **B282**
- Continue ahead onto West Barnes Lane (*level crossing on right*) **B282**
- Continue ahead onto West Barnes Lane (*under flyover*) **B282**
- At roundabout, take 2nd exit onto West Barnes Lane **B282**
- At traffic light, turn right onto Coombe Lane **A219**
- Follow road to the left onto Lambton Road (*Raynes Park Stn on the right*) **A238**
- Follow road to the right onto Worples Road **B235**
- At roundabout, take 2nd exit onto Worples Road **B235**
- At traffic light, turn right onto Wimbledon Hill Road **A219**
- Continue ahead onto Wimbledon Bridge **A219**
- Continue ahead onto The Broadway **A219**
- At traffic light, turn right onto Gladstone Road (*one-way system*) **A219**
- Turn right into bus station and exit onto Sir Cyril Black Way (*one-way system*)
- Continue ahead onto Hartfield Road (*one-way system*) **A219**
- At traffic light, turn left onto Wimbledon Bridge **A219**
- At traffic light, turn right onto Alexandra Road **B235**
- At 1st mini roundabout, take 1st exit onto Alexandra Road **B235**
- At 2nd mini roundabout, take 1st exit onto Alexandra Road **B235**
- At 3rd mini roundabout, take 2nd exit onto Leopold Road **B235**
- At 4th mini roundabout, take 2nd exit onto Gap Road **B235**
- At 5th mini roundabout, take 1st exit onto Gap Road **B235**
- At traffic light, turn left onto Durnsford Road **A218**

# ROUTE DIRECTIONS

RUNNING IN SERVICE

IMPORTANT  
PLEASE ENSURE  
YOU USE YOUR  
RIBAS KEY ON  
EVERY TRIP

## TO ALDWYCH EAST ARM

- At traffic light, continue ahead onto Merton Road **A218**
- At mini roundabout, take 2nd exit onto Merton Road **A218**
- Continue ahead onto Buckhold Road **A218**
- At traffic light, turn left onto Wandsworth High Street (*one-way system*) **A3**
- Turn right onto Wandsworth Plain (*one-way street*) **A217**
- At traffic light, turn right onto Armoury Way **A3**
- At traffic light, turn right onto Fairfield Street **A217**
- At traffic light, turn left onto East Hill **A3**
- Follow one-way system onto East Hill (*over Trinity Road underpass*) **A3**
- Continue ahead onto St John's Hill **A3036**
- Continue ahead onto Lavender Hill (*past Clapham Junction station*) **A3036**
- At traffic light, continue ahead onto Wandsworth Road **A3036**
- Continue ahead on Wandsworth Road (*past Wandsworth Road station*) **A3036**
- At traffic light, continue ahead onto Wandsworth Road (*one-way system*) **A3036**
- Turn right into Vauxhall Bus Station and right again to serve bus stop
- Turn left onto Bondway in Vauxhall Bus Station
- Exit Vauxhall Bus Stn onto South Lambeth Place and turn left towards bridge
- At traffic light, continue ahead onto Vauxhall Bridge **A202**
- At traffic light, turn right onto Millbank **A3212**
- At Millbank roundabout, take 2nd exit onto Millbank **A3212**
- Continue ahead onto Abingdon Street (*House of Commons on the right*) **A3212**
- At traffic light, turn left onto Parliament Sq/Great George St (*one-way system*)
- Take 3rd exit onto Parliament Street **A3212**
- Continue ahead onto Whitehall (*Downing Street on the left*) **A3212**
- At Trafalgar Square roundabout, take 3rd exit onto Strand **A4**
- At traffic light, follow road left onto Aldwych, East Arm to **stand**



LATCHMERE ROAD  
CLEARANCE HEIGHT

DOUBLE DECK VEHICLES MUST  
NOT BE USED ON THIS ROAD

North of Wandsworth Road (Battersea Police Station).

# ROUTE DIRECTIONS

RUNNING IN SERVICE

NEVER  
DIVERT OFF  
LINE OF ROUTE  
UNLESS ADVISED  
BY IBUS

## TO KINGSTON FAIRFIELD BUS STATION

- At **stand**, continue ahead on Melbourne Place
- At junction, turn left onto Aldwych (two-way road) **A4**
- At traffic light, turn right onto Strand (*towards Trafalgar Square*) **A4**
- At Trafalgar Square roundabout, take 2nd exit onto Whitehall **A3212**
- Continue ahead onto Parliament Street (*Downing Street on the right*) **A3212**
- At traffic light, continue ahead onto Parliament Square (*one-way system*)
- Take 1st exit onto Abingdon Street (*House of Commons on the left*) **A3212**
- Continue ahead onto Millbank **A3212**
- At Millbank roundabout, take 2nd exit onto Millbank **A3212**
- At traffic light, turn left onto Vauxhall Bridge **A202**
- Enter bus lane (right hand lane) on Vauxhall Bridge **A202**
- At traffic light, turn right into Vauxhall Bus Station
- Exit Vauxhall Bus Station and turn right onto Parry Street **A3036**
- At traffic light, turn left onto Wandsworth Road **A3036**
- Continue ahead on Wandsworth Road (*past Wandsworth Road station*) **A3036**
- At traffic light, continue ahead onto Lavender Hill **A3036**
- Continue ahead onto St John's Hill (*past Clapham Junction station*) **A3036**
- At traffic light, follow road left onto Marcilly Road **A3**
- Keep on right lane and turn right onto North Side Wandsworth Common **A3**
- Continue ahead onto Huguenot Place **A3**
- Continue ahead onto East Hill **A3**
- At traffic light, continue ahead onto Wandsworth High St (*one-way system*) **A3**
- Turn left onto Buckhold Road and continue onto Merton Road **A218**
- At mini roundabout, take 2nd exit onto Merton Road **A218**
- Continue ahead onto Durnsford Road **A218**
- At traffic light, turn left onto Gap Road **B235**
- At mini roundabout, take 2nd exit onto Gap Road **B235**
- At 2nd mini roundabout, take 1st exit onto Leopold Road **B235**
- At 3rd mini roundabout, take 1st exit onto Alexandra Road **B235**
- At 4th mini roundabout, take 2nd exit onto Alexandra Road **B235**
- At 5th mini roundabout, take 2nd exit onto Alexandra Road **B235**
- At traffic light, turn left onto Wimbledon Bridge **A219**
- Continue ahead onto The Broadway **A219**
- At traffic light, turn right onto Gladstone Road (*one-way system*) **A219**



# ROUTE DIRECTIONS

RUNNING IN SERVICE

NEVER  
DIVERT OFF  
LINE OF ROUTE  
UNLESS ADVISED  
BY IBUS

## TO KINGSTON FAIRFIELD BUS STATION

- Turn right into bus station and exit onto Sir Cyril Black Way (*one-way system*)
- Continue ahead onto Hartfield Road (*one-way system*) **A219**
- At traffic light, turn left onto Wimbledon Bridge **A219**
- At traffic light, turn left onto Worple Road **B235**
- At mini roundabout, take 2nd exit onto Worple Road **B235**
- Follow the road left onto Pepys Road (*one-way system*) **B235**
- Keep right and follow road onto Coombe Lane (*past Raynes Park Station*)
- Continue ahead onto Coombe Lane **A238**
- At traffic light, turn left onto West Barnes Lane **B282**
- Continue ahead on West Barnes Lane (*level crossing on left*) **B282**
- Continue ahead onto Burlington Road **B282**
- At mini roundabout, take 2nd exit onto Burlington Road **B282**
- At Shannon Corner Roundabout, take 2nd exit onto Burlington Road **B282**
- At Fountain Roundabout, take 2nd exit onto Kingston Road **A2043**
- Continue ahead onto Cambridge Road **A2043**
- At traffic light, turn left onto London Road **A308**
- Continue ahead onto Fairfield North (*one-way system*) **A307**
- Turn left into Fairfield Bus Station to **stand**



LOWER DOWNS ROAD  
CLEARANCE HEIGHT

DOUBLE DECK VEHICLES MUST  
NOT BE USED ON THIS ROAD

South of Worple Road in Raynes Park



COOMBE ROAD  
CLEARANCE HEIGHT

DOUBLE DECK VEHICLES MUST  
NOT BE USED ON THIS ROAD

South of London Road in Norbiton

# KINGSTON

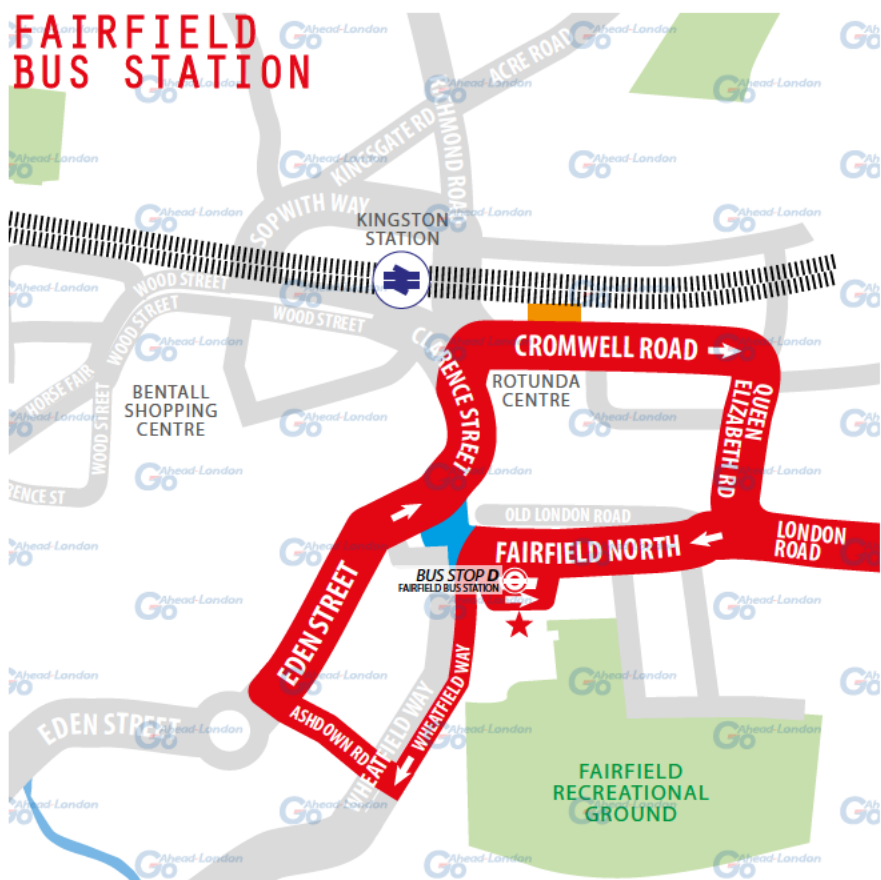
TERMINUS POINT

SWITCH THE  
ENGINE OFF  
WHILST AT THE  
STAND

**From Aldwych.** Proceed from Fairfield North via Fairfield Bus Station to stand. Set down on Fairfield North at **ALIGHTING POINT**.

**Towards Aldwych.** Depart via Fairfield Bus Station to Fairfield North. Pick up on Fairfield North at **BUS STOP D**.

Private stand for seven buses in marked bays in Fairfield Bus Station on south side of Fairfield North. **Blind display: KINGSTON.**



# NEW MALDEN

## CURTAILMENT POINT

SWITCH THE  
ENGINE OFF  
WHILST AT THE  
STAND

**From Aldwych.** Proceed from Burlington Road via Fountain Roundabout, Kingston Road and Charnwood Close to stand. Set down on Burlington Road at **BUS STOP G**.

**Towards Aldwych.** Depart via Charnwood Close, Kingston Road and Fountain Roundabout to Burlington Road. Pick up on Burlington Road at **BUS STOP F**.

Public stand for three buses in bay on north side of Kingston Road.  
**Blind display:** **NEW MALDEN, FOUNTAIN ROUNDABOUT.**



# RAYNES PARK

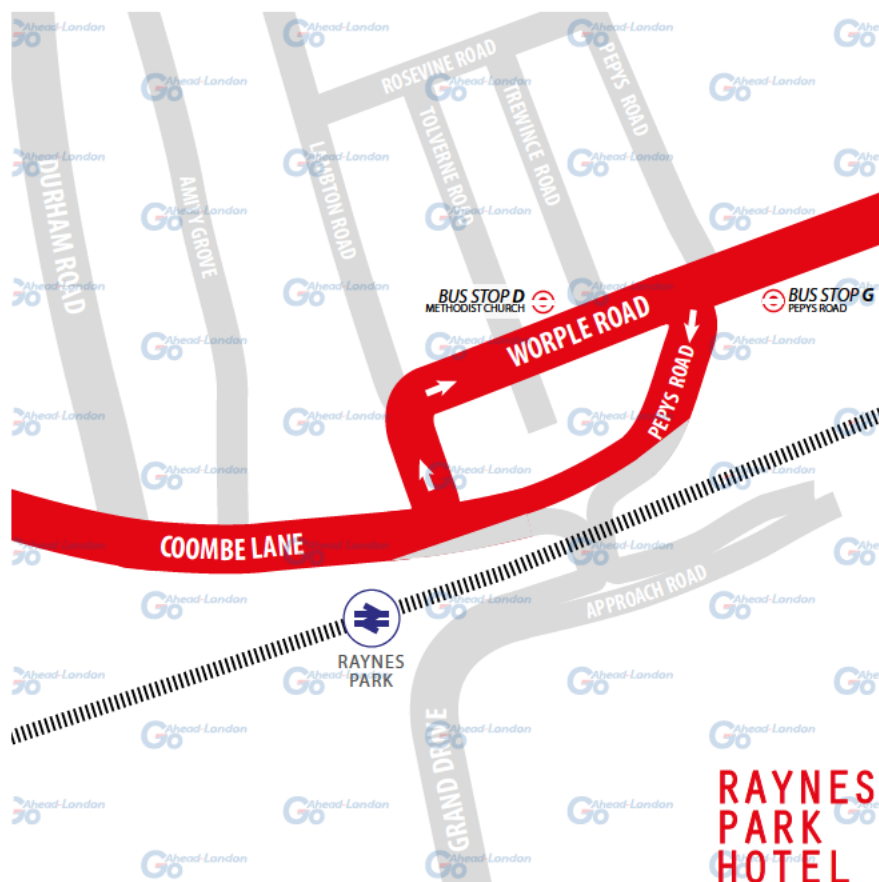
## CURTAILMENT POINT

PLEASE CHECK  
TRIP NUMBER  
ON ETM BEFORE  
DEPARTING

**From Aldwych.** Proceed from Worple Road via Pepys Road, Coombe Lane and Lambton Road to stand.  
Set down on Worple Road at **BUS STOP G**.

**Towards Aldwych.** Depart via Lambton Road to Worple Road.  
Pick up on Worple Road at **BUS STOP D**.

Public stand for two buses on west side of Lambton Road.  
**Blind display: RAYNES PARK.**



# WIMBLEDON

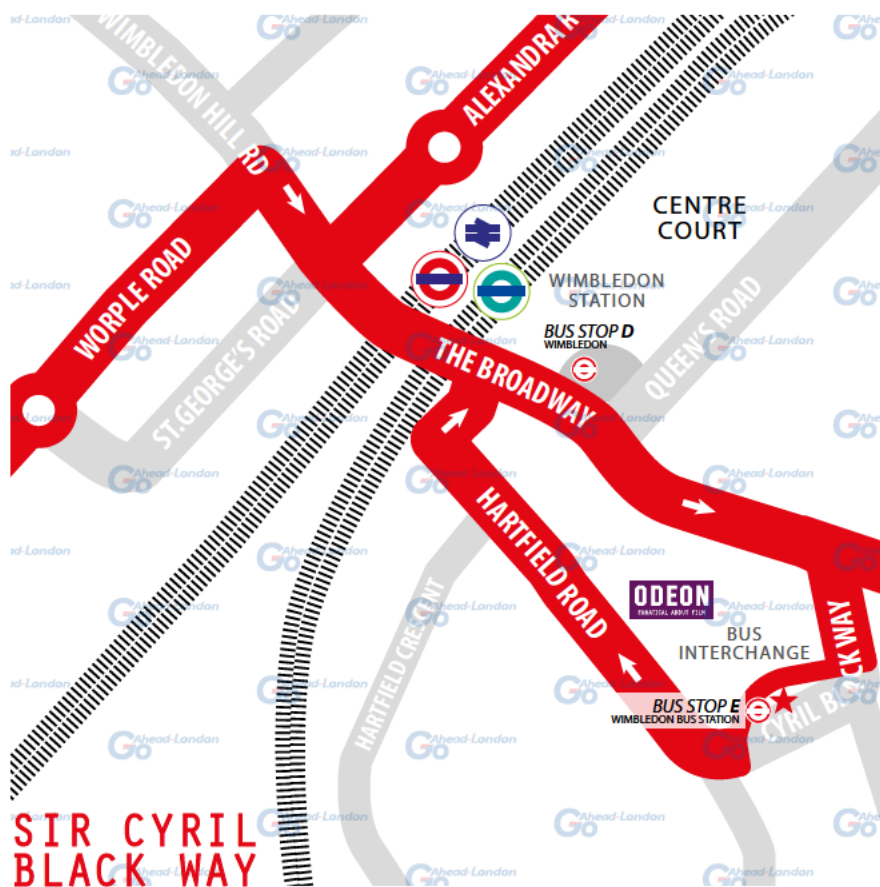
CURTAILMENT POINT

PLEASE CHECK  
TRIP NUMBER  
ON ETM BEFORE  
DEPARTING

**From Aldwych.** Proceed from The Broadway via Gladstone Road and Bus Turning Area to stand. Set down on The Broadway at **BUS STOP D**.

**Towards Aldwych.** Depart to Bus Turning Area.  
Pick up on Bus Turning Area at **BUS STOP E**.

Private stand for up to 3 buses in bus turning area on north side of Sir Cyril Black Way. **Blind display: WIMBLEDON.**



# WANDSWORTH

CURTALMENT POINT

PLEASE CHECK  
TRIP NUMBER  
ON ETM BEFORE  
DEPARTING

**From Aldwych.** Proceed from Wandsworth High St via Wandsworth Plain to stand. Set down on Wandsworth High Street at **BUS STOP U.**

**Towards Aldwych.** Depart to Wandsworth Plain.  
Pick up on Wandsworth Plain at **BUS STOP G.**

**From Kingston.** Proceed from Wandsworth Plain direct to stand.  
Set down on Wandsworth Plain at **ALIGHTING POINT F.**

**Towards Kingston.** Depart via Wandsworth Plain, Armoury Way and Ram Street to Wandsworth High St. Pick up on Wandsworth High St at **BUS STOP U.**

Public stand for two buses on west side of Wandsworth Plain.

**Blind display:** **WANDSWORTH.**



# CLAPHAM JUNCTION

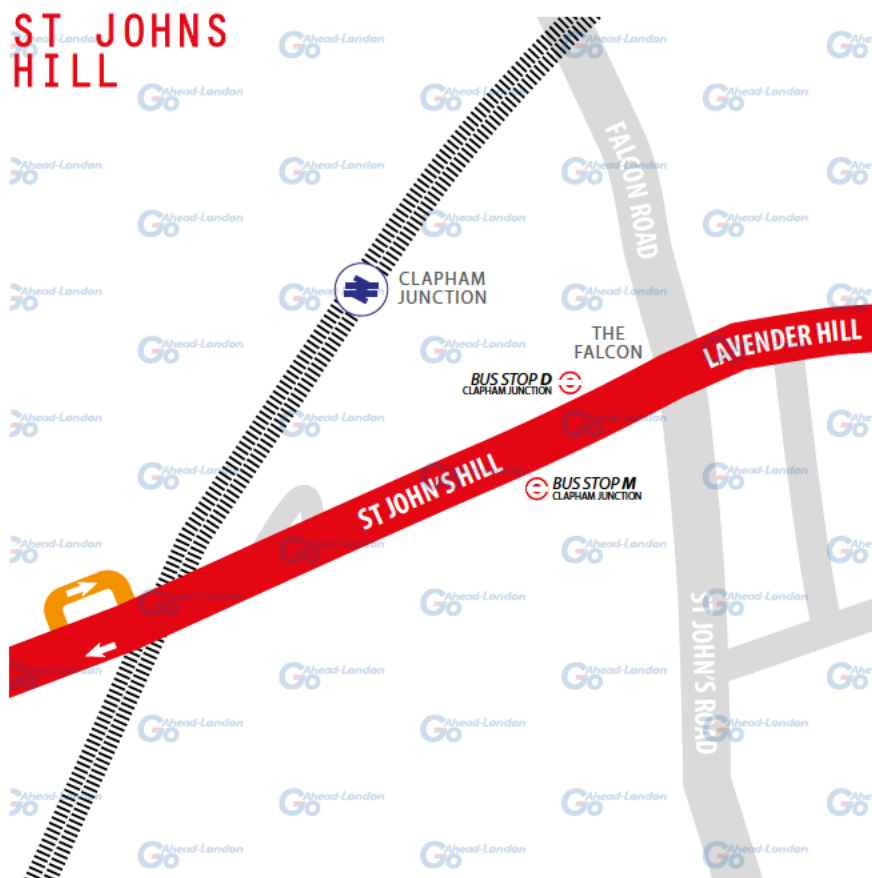
CURTAILMENT POINT

SWITCH THE  
ENGINE OFF  
WHILST AT THE  
STAND

**From Aldwych.** Proceed from St John's Hill via Bus Lay-By to stand.  
Set down on St John's Hill at **BUS STOP M.**

**Towards Aldwych.** Depart via Bus Lay-By to St John's Hill.  
Pick up on St John's Hill at **BUS STOP D.**

Private stand for three buses on forecourt of railway stores office on north side of St John's Hill. **Blind display: CLAPHAM JUNCTION.**



# CLAPHAM JUNCTION STN

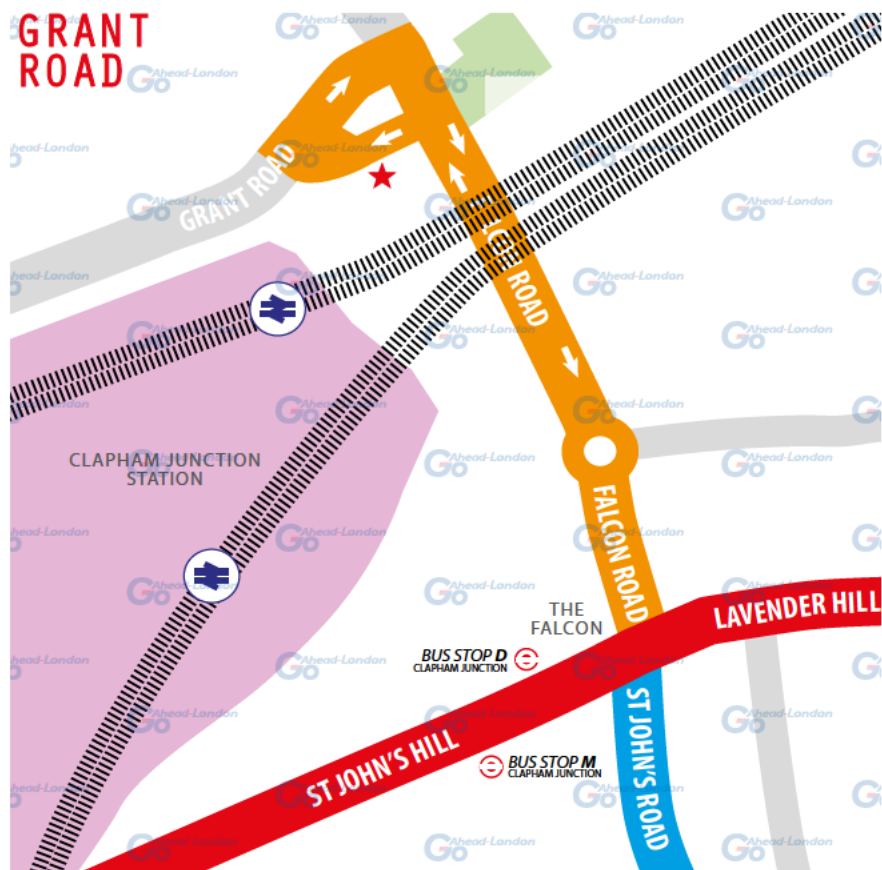
CURTAILMENT POINT

SWITCH THE  
ENGINE OFF  
WHILST AT THE  
STAND

**From Kingston.** Proceed from St John's Hill via Falcon Road and Slip Road to stand. Set down on St John's Hill at **BUS STOP D**.

**Towards Kingston.** Depart via Slip Road, Grant Road and Falcon Road to St John's Hill. Pick up on St John's Hill at **BUS STOP M**.

Private stand for eight buses in 2 portions in slip road off Falcon Road (west side) south of Grant Road. **Blind display: CLAPHAM JUNCTION.**





# VAUXHALL

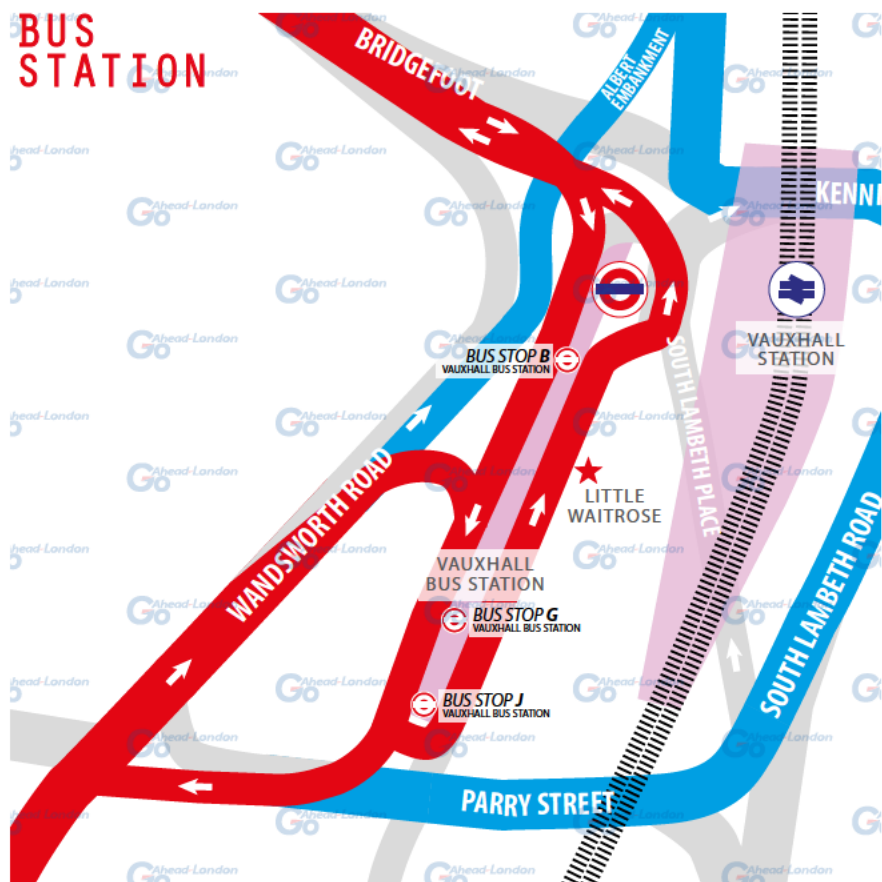
CURTAILMENT POINT

10

**From Kingston.** Proceed from Vauxhall Bus Station direct to stand.  
Set down in Vauxhall Bus Station at **BUS STOP J**.

**Towards Kingston.** Depart to Vauxhall Bus Station.  
Pick up in Vauxhall Bus Station at **BUS STOP G**.

Private offside stand for 6 buses in three sections (24, 37 and 12 metres) in Bondway. **Blind display: VAUXHALL BUS STATION.**



# TRAFALGAR SQUARE

CURTALMENT POINT

SWITCH THE  
ENGINE OFF  
WHILST AT THE  
STAND

**From Kingston.** Proceed from Whitehall via Whitehall Place to stand. Set down on Whitehall at **ALIGHTING POINT**.

**Towards Kingston.** Depart via Whitehall Place, Northumberland Avenue and Charing Cross to Whitehall. Pick up on Whitehall at **BUS STOP N**.

Public stand for three buses on north side of Whitehall Place.

**Blind display:** **WHITEHALL, HORSE GUARDS.**



# ALDWYCH

TERMINUS POINT

**IMPORTANT**  
LOG OFF IBUS  
IMMEDIATELY  
IF RUNNING  
LIGHT

**From Kingston.** Proceed from Whitehall via Whitehall Place to stand. Set down on Whitehall at **ALIGHTING POINT**.

**Towards Kingston.** Depart via Whitehall Place, Northumberland Avenue and Charing Cross to Whitehall. Pick up on Whitehall at **BUS STOP N**.

Public stand on north side of Aldwych (east arm). Additional overflow stand on the south side of Strand and Melbourne Place. **Blind display: ALDWYCH.**



# LOCAL HAZARDS & POINTS TO NOTE

FULL RISK ASSESSMENT VIEWABLE UPON REQUEST



## **ROAD LAYOUT | LANCASTER PLACE JUNC ALDWYCH**

Road layout from one direction traffic flow to two-way traffic flow opposite direction. Low trees close to kerb on the nearside when pulling into the bus stop. Before leaving setting down bus stop D, make sure all passengers have alighted, position bus in the right lane to proceed to the bus stand.

## **BUS STAND | STRAND AUSTRALIA HOUSE**

3 x bus stand on the left-hand side of the road. Strand is also an access vehicle only road for residents. Watch out for vehicles on the offside as you leave bus stand. Melbourne Place 3 x bus stand on the left. Check offside mirror carefully before attempting to move off from Strand bus stand. Care and caution when exiting Melbourne Place, turning left onto the Strand.

## **VOLUME OF PEDESTRIANS | STRAND**

Large pedestrian movement crossing the road at any points, especially at theatre exit times Be alert for pedestrian movements.

## **EMERGING TRAFFIC | STRAND JUNC DUCANNON STREET**

(Eastbound). Traffic emerging from the left. Ensure good view is taken through first offside window of bus, to know path is clear of approaching traffic.

## **TAXIS | STRAND CHARING CROSS STATION**

(Westbound). Taxis entering station forecourt at speed from both directions. Watch carefully for any short cuts taken by taxis at this point.

## **VOLUME OF PEDESTRIANS | TRAFALGAR SQUARE**

Large roundabout and many junctions. Very high volume of pedestrians in area.

## **VOLUME OF PEDESTRIANS | WHITEHALL HORSE GUARDS**

Very congested with pedestrians, who sometimes walk into the roadway. Overhanging trees. Slow down at this point. Careful observation of trees during Summer and Autumn seasons, when rain occurs.

## **BUSY PEDESTRIAN AREA | PARLIAMENT SQUARE**

Very congested with motorists and pedestrians on all corners and junctions of Square. Check mirrors on all corners for motorist activity, especially 'cutting up'. Watch for pedestrians crossing to the centre of the Square.

# LOCAL HAZARDS & POINTS TO NOTE

FULL RISK ASSESSMENT VIEWABLE UPON REQUEST



## **BUSY PEDESTRIAN AREA | ST. MARGARET STREET**

Often busy with pedestrians queuing to gain access to the Houses of Parliament. Keep a sharp eye for heavy pedestrian movement.

## **LOW TREES | MILLBANK**

Between Houses of Parliament and Vauxhall Bridge. Overhanging trees especially when wet. Position bus away from the kerb to avoid contact.

## **BUSY ROUNDABOUT | LAMBETH BRIDGE ROUNDABOUT**

Busy roundabout with some fast moving traffic from all access roads. Make sure you check carefully to the right before pulling out.

## **TRAFFIC | VAUXHALL BRIDGE NORTHBOUND**

Fast moving traffic coming up from nearside (Wandsworth Road) to join bridge. Be prepared to give way to traffic from the nearside.

## **VARIOUS HAZARDS | VAUXHALL BUS STATION**

Entering the bus station towards Aldwych, look out for buses on the offside entering the coming through. Entering the bus station towards Wandsworth, you must give way to buses entering from your right. Leaving the bus station towards Aldwych, check that South Lambeth Place is clear in both directions before pulling out and then position your bus in centre lane to proceed across main junction with Wandsworth Road to reach Vauxhall Bridge. Leaving the Bus Station towards Wandsworth, wait for the traffic control signals before moving out into Parry Street. Check views at all junctions before proceeding. Adjust speed accordingly. Heavy pedestrian area, be alert at all times for people crossing the roads, especially to reach the tube station.

## **LANE DISCIPLINE | WANDSWORTH RD JUNC NINE ELMS LN**

Moving from nearside bus lane across into offside bus lane for Vauxhall Bus Station. Wait for the traffic control signal to give access to move safely over to offside lane.

## **QUEUING TRAFFIC | WANDSWORTH ROAD**

Sainsbury's (Eastbound). Traffic queuing in nearside lane to gain entry to car park at busy times. Check offside mirror and give clear signal to indicate you are moving bus out into centre of road to pass queue.

# LOCAL HAZARDS & POINTS TO NOTE

FULL RISK ASSESSMENT VIEWABLE UPON REQUEST



## **CYCLISTS | WANDSWORTH ROAD**

Between Nine Elms lane and Lansdowne Way. Westbound cycle lane. Watch for cyclists using lane. Very busy at peak times.

## **PARKED VEHICLES | LANSDOWNE WAY**

South Thames College and small shopping area with many parked vehicles. Look for pedestrians trying to cross the road from behind parked vehicles.

## **BUS LANE | WANDSWORTH ROAD JUNC UNION ROAD**

Short section of bus lane eastbound. Take care when leaving bus lane to rejoin Wandsworth Road, as cars will attempt to push in.

## **VARIOUS HAZARDS | WANDSWORTH ROAD STATION**

Trees sited close to kerb. Keep bus out from kerb by at least 18 inches to allowance clearance. 20 mph. Many pedestrians in area at peak times. Watch for pedestrians who try crossing the road at any point in the vicinity of the station.

## **NIGHTCLUBS | WANDSWORTH ROAD JUNC NORTH STREET**

2 night clubs – Lost Society and Artesian Wells well patronised in the evening. Pedestrians on pavement areas. Keep an eye for pedestrians who can be under the influence straying onto the roadway. Be prepared to brake sharply.

## **LANE DISCIPLINE | BRAYBURNE AVE AND CEDARS ROAD**

Wandsworth Road. Motorists traversing the offside bus lane line, and cyclists in bus lane. Watch out for traffic on right hand side as you progress along bus lane. Many cyclists in peak period using bus lane.

## **BUSY JUNCTION | CEDARS RD AND QUEENSTOWN ROAD**

A large number of vehicles making right hand turns at this busy junction. Sainsbury's lorries often unloading near junction. Watch for oncoming traffic. Good use of mirrors needed here.

## **ROAD ISLANDS | LAVENDER HILL**

From Cedars Road to Falcon Road. Various platforms and centre road islands to negotiate. Slow down and take care as you drive over the platforms. Keep speed down when passing islands.

# LOCAL HAZARDS & POINTS TO NOTE

FULL RISK ASSESSMENT VIEWABLE UPON REQUEST



## **LANE DISCIPLINE | LAVENDER HILL**

Junction with Elspeth Road and Latchmere Road. Road narrows from 2 lanes to 1 lane in a westbound direction, be aware of cycle lane on the n/s as you cross the junction. Good use of mirrors needed, as motorists in the right turn lane forcing their way in front to continue ahead.

## **LANE DISCIPLINE | LAVENDER HILL JUNC FALCON ROAD**

Westbound traffic queuing to make right hand turn into Falcon Road. On the eastbound approach into Lavender Hill, the road reduces from 2 lanes to 1 lane. Make good use of offside mirror to check gap between stationary traffic and bus. Look ahead also for motorists parked too far over the line. Keep an eye on motorists attempting to cut in at junctions.

## **VARIOUS HAZARDS | ST. JOHN'S HILL**

Traffic parked on both sides of road during busy periods and on evenings and Sundays. Heavy movement of pedestrians in the area at peak times. Watch out for pedestrians moving out from behind parked vehicles. Watch for taxi passengers getting out into the middle of the roadway.

## **RIGHT TURN TRAFFIC | ST. JOHN'S HILL**

Plough Road and Strath Terrace. Traffic in right lane cutting in front. Beware of traffic in right turn lane only cutting in front to continue ahead. Check mirrors and give when necessary.

## **FAST TRAFFIC | ST. JOHN'S HILL JUNC MARCILLY RD**

Huguenot Place, junction with East Hill. Fast moving traffic approaching from the right. Fast moving westbound traffic entering East Hill on nearside of bus. Look for fast moving approaching traffic from the right before pulling into Marcilly Road and again from the left when entering East Hill. Check nearside mirrors when moving off.

## **LANE DISCIPLINE | FAIRFIELD STREET JUNC EAST HILL**

Lane to turn left into East Hill reduces to 1 lane and has a sharp left hand turn. Make good use of mirrors before reaching corner and lights, and watch for cars that try to push in/over.

# LOCAL HAZARDS & POINTS TO NOTE

FULL RISK ASSESSMENT VIEWABLE UPON REQUEST



## **LANE DISCIPLINE | WANDSWORTH HIGH STREET**

Opposite Town Hall. Moving from kerbside into 3rd lane offside. When traversing High Street, heavy traffic on nearside. Check mirrors and physically loom to the right as well to see traffic emerging from one way system into High Street, then pull over with care and monitor movements of traffic on nearside.

## **LANE DISCIPLINE | ARMOURY WAY**

Pulling out of The Plain into Armoury Way. General traffic changing lanes at speed. Make sure offside mirror is fully checked before pulling off. Wait for green traffic light signal. Once in middle lane of Armoury Way lane, check mirrors on both sides as you move along. There will be fast traffic passing the bus on both sides to the junction with Fairfield Street.

## **VARIOUS HAZARDS | HIGH STREET JUNC BUCKHOLD RD**

Sharp left hand turn from High Street into Buckhold Road, with traffic lights and pedestrian crossing right on the corner. Watch for pedestrians who try to cross at wrong times, and do not pass too close to nearside, as railings are present.

## **PARKED VEHICLES | MERTON RD JUNC BROOKWOOD RD**

Parked vehicles at night along both sides of the full length of the road. Slow bus down to cross humps to avoid damage to bus and discomfort to passengers. Watch out for pedestrian movement from parked cars.

## **MOSQUE | MERTON ROAD**

Mosque with evening services creating a large amount of pedestrian movement and car parking. Keep a sharp eye and also poor standards of car parking, making road narrow and difficulty in passing other large vehicles.

## **ROAD NARROWS | DURNSFORD ROAD BRIDGE**

Road narrows to cross bridge, with rumble strips. Slow down for rumble strips, and travel across bridge at a slow speed to enable 'S' bend to be taken safely.

## **VARIOUS HAZARDS | GAP ROAD**

Parked cars along whole length of road on both sides, making road narrow to pass large vehicles. Sets of speed humps and a humped Zebra crossing at junction with Ashcombe Road. Dairy exit just prior to railway bridge crossing west of Ashcombe Road. Watch for pedestrian movements.



# LOCAL HAZARDS & POINTS TO NOTE

FULL RISK ASSESSMENT VIEWABLE UPON REQUEST



## **VARIOUS HAZARDS | ALEXANDRA ROAD**

Immediate pedestrian crossing on entry to Alexandra Road. Low trees sighted to very close to kerb. Several sets of traffic calming measures in place. Be prepared to stop when turning left from Gap Road to Alexandra Road. Position bus away from kerb edge to avoid damage to bodywork from trees. Slow down for traffic calming measures, which can be tight to negotiate in an easterly direction. 20 mph.

## **VARIOUS HAZARDS | THE BROADWAY NEXT TO STATION**

Several sets of pedestrian lights with heavy pedestrian presence. Sharp left hand turn travelling north from Hartfield Road into Broadway, with pedestrian lights right on the corner. Watch for last minute runners. Very busy pedestrian movement across this junction to and from station or shopping centre area.

## **LANE DISCIPLINE | BROADWAY JUNC GLADSTONE ROAD**

(Southbound). 3 lanes of traffic reduce to 2 and a 20 mph limit applies in Town Centre area. Humped pedestrian crossing. Check mirrors for traffic on both sides prior to reaching reduced road width and give way as necessary. Reduce speed to observe limit, and cross humped pedestrian.

## **TRAFFIC LIGHTS | WIMBLEDON BUS STATION**

Access from Bus Station into Sir Cyril Black Way. Access is controlled by traffic lights. Do not emerge until the green light is showing, otherwise a collision could occur with motorists from the nearside.

## **LANE DISCIPLINE | HARTFIELD ROAD**

3 lanes reduce to 2 forward lanes. Take the centre lane in Hartfield Road, otherwise you end up in a cul-de-sac.

## **SHARP TURN | WIMBLEDON HILL JUNC WORPLE ROAD**

Very sharp left hand turn with traffic lights, bollards and railings to contend with. Take turn slowly to avoid collision with street furniture or pedestrians.

## **BELL ON CORNER | WORPLE ROAD JUNC PEPYS ROAD**

(Westbound). Pedestrian crossing on bend at junction. Bell on the corner. Slow down near junction and be prepared to stop if necessary.

# LOCAL HAZARDS & POINTS TO NOTE

FULL RISK ASSESSMENT VIEWABLE UPON REQUEST



## **PEDESTRIAN CROSSING | COOMBE LANE**

Humped pedestrian crossing with lights and outside Co-op store. Parked vehicles on both side of road at night near pub. Slow down to cross humped crossing to avoid damage to bus and discomfort to passengers. Watch for busy pedestrian activity in vicinity.

## **MINI ROUNDABOUT | WEST BARNES LN JUNC COOMBE LA**

Mini roundabout with dip in road northbound. Very tight left hand turn into West Barnes Lane (westbound). Handle junction slowly in both directions.

## **HAZARD | WEST BARNES LANE JUNC BODNANT GDNS**

Small mini roundabout with traffic calming measures. Cross the roundabout slowly and with care to avoid street furniture on built out areas.

## **CROSSING | WEST BARNES LANE JUNC BURLINGTON RD**

Busy build up of traffic queues for level crossing and exit from Tesco car park. Be prepared for queue to get through, and watch for pedestrian movements.

## **PARKED VEHICLES | BURLINGTON ROAD**

Between West Barnes Lane and Shannon Corner. Parked vehicles both sides of the road at night. Look for pedestrians emerging from behind parked vehicles.

## **PARKED VEHICLES | BURLINGTON ROAD**

Between Shannon Corner and New Malden 'The Fountain'. Speed humps and tables. Parked vehicles both sides of the road at night. Negotiate road humps and table crossings slowly and with care to avoid damage to bus and discomfort to passengers.

## **CYCLISTS | KINGSTON ROAD**

Many pedestrian crossings. Cycle lane traversed pass in front of the bus stop. Be very observant along the full length of this road for pedestrians crossing at any point and cyclists, care and caution at stops.

## **LOW TREES | KINGSTON ROAD**

Road narrows going westbound near junction with Hampden Road from 2 lanes to 1 lane. Keep bus out from kerb area to avoid collision with trees. Where road narrows down, be observant for motorists who attempt to cut in front.

# OTHER INFORMATION

## CODES AND EMERGENCY RADIO PROCEDURES

REMAIN CALM:  
GIVE ACCURATE  
INFORMATION.  
WE'RE HERE  
TO ASSIST!

### ROUTE N87 | CURTAILMENT ABBREVIATIONS

<b>KNG</b>	Kingston, Fairfield Bus Stn	<b>NM</b>	New Malden
<b>RP</b>	Raynes Park Hotel	<b>WMB</b>	Sir Cyril Black Way
<b>WW</b>	Wandsworth Plain	<b>CJ</b>	Clapham Junction
<b>VX</b>	Vauxhall Bus Station	<b>TS</b>	Trafalgar Square
<b>ALD</b>	Aldwych, East Arm		

### FACILITIES | THROUGHOUT THE ROUTE

#### Kingston Bus Station. XXXXXXXXXX

*If you urgently need to use an interim facility, please inform iBus first.*

### CODE RED | EMERGENCY RADIO PROCEDURE

If you require the Emergency Services to attend your vehicle (for example in the event of passenger injury, assault or major RTA), you should contact CentreComm using the radio's Code Red facility. To call CentreComm, **hold down the Code Red button on your vehicle's radio for at least 3 seconds** until you see \*\*\* displayed on the MDT screen to indicate that your call has been connected. Hold down the foot switch in the cab when you are speaking, and end what you have to say with the word "over" to indicate that you expect a response. Release the foot switch when you are not speaking. Remember to speak slowly and clearly. Note that you will usually receive a radio call from your depot shortly after you make a Code Red call. ***You should not use the radio whilst the vehicle is in motion.***

CODE  
GREEN

Call your garage for non-emergency, mechanical defects, help or advice

CODE  
BLUE

Call CentreComm for non-emergency, incident reporting or diversions

CODE  
RED

Call CentreComm for emergency services, passenger injury or assault